















KEY

-  Proposed Oweninny Wind Farm
-  Proposed Tawnanassool Wind Farm
-  Proposed Corvodyrr Wind Farm
-  Permitted Dooleeg Wind Turbine
-  Proposed visitor centre location
-  Proposed substation location
-  Proposed met mast locations
-  Proposed 110kV overhead transmission lines
-  Photomontage locations
-  Photomontage locations included at Oral Hearing Stage
-  County boundaries
-  Kilometres distance from the centre of the wind farm site
-  Céide Fields System according to Figure 2: The Céide Fields prepared by Seamus Caulfield, published in the Neolithic and Bronze Age Lands Mayo 2009: Excavations at the Céide Centre: Stratigraphic Report

Landscape Character Areas
according to the Landscape Appraisal of the Mayo County Development Plan 2014-2020

-  A - Achill, Clare and Island Character Area
-  B - North West Coastal Moor Character Area
-  C - North West Coastal Bog Character Area
-  D - North Coastal Plateaux Character Area
-  E - North Mayo Mountain Moor Character Area
-  F - North Mayo Inland Bog Character Area
-  G - North Mayo Drumlins Character Area
-  H - East Mayo Uplands Character Area
-  J - Clew Bay Glacial Drumlin Character Area

Landscape Protection Policy Areas
according to the Landscape Appraisal of the Mayo County Development Plan 2014-2020

-  Boundary of Policy Area 3 - Uplands, heath or bogs (Note that Policy Area 3 is not confined to Landscape Character Areas)



OWENINNY WIND FARM: RFP

TURBINES: PHASE 1 & 2

LANDSCAPE CHARACTER

FIGURE 11.2 September 2014

Drawn: MH Checked: JS Approved: